

G(i)

Dear Sirs

I write to ask you to please urgently consider the addition of double yellow lines to the area on Park Lane shown on the attached photographs. There is very little room on this small close for residents and businesses to manoeuvre their vehicles as it is and people constantly parking inconsiderately on this corner (often blocking the pavement entirely) causes significant disruption to the local residents.

We have a white T-bar line across our driveway which we sometimes park across ourselves as it then prevents people from parking across it and blocking us in our own driveway (which has happened in the past). However, people still park behind this white line, sometimes overhanging the white line so significantly that we cannot get in or out. Part of the problem may be that the white line is very faded now and is desperately in need of a re-paint. Please could you arrange for this to be done as soon as possible? Many thanks.

Even if their wheels are not on the white line, but the front end of the vehicle overhangs significantly this causes a problem, but in one case recently, one car was parked with their wheels so significantly over the end of the white line that I was completely blocked in. Unfortunately this was at a time when my 5 year old son had a fever of 40.8 degrees and needed to get to hospital urgently. I was incredibly lucky that on this occasion my mum was in Oakham and was able to take us, but had she been away I would have had to call 999. Unfortunately, this is quite a regular occurrence as people try to squeeze onto the end but realise that by parking further back they are sticking out into the road and blocking the road. Therefore, they often overhang our white line (not blocking our drive completely). However, for us this is a huge problem still as it means we can either be blocked in or not able to access our own driveway.

When people do park slightly further back, it makes it incredibly difficult for cars / delivery vans / emergency vehicles etc. to gain access past this bend.

This has been a huge problem since the addition of double yellow lines on Barleythorpe Road as it seems that many of the residents there come to park outside our houses rather than parking in the car park provided for them (presumably because they don't want to pay for parking). I don't think that people should be allowed to park on this bend as it causes a safety issue and causes huge disruption to the people who live here.

I am also concerned for the safety of our 5 year old son when cars park here as it makes it impossible for him to see whether there is any traffic coming around the bend when a car is parked directly on this bend.

We would greatly appreciate this matter being given urgent and serious attention as it is causing us daily problems with gaining access to or being able to get out of our own property.

Best regards





Rutland  
County Council

### Parking Review - Scheme Proposal Form

The Parking Review is an annual process and the cut-off date for the receipt of requests to be considered is 31<sup>st</sup> August each year. Once changes are approved they can take up to 12 months to appear on-street. New parking restrictions or modifications will only be considered if they are made by one of the following:

- A town council, parish council or parish meeting.
- A resident of a parish where there is no parish council or parish meeting, subject to them demonstrating that they have 8 assenters from the local community. Assenters must be on the electoral roll for the parish where the scheme is being considered.
- Businesses or organisations where they can demonstrate at least 50% support from the owners or occupiers of the other properties fronting the highway where the parking restrictions are proposed.

All proposals should be submitted by completing and returning this form using the contact details provided below. Upon receiving the completed form Parking will then add the request to a schedule of requests for annual review by Cabinet. Please return completed forms to Parking, Rutland County Council, Catmose, Oakham, Rutland, LE15 6HP or email them to: [parking@rutland.gov.uk](mailto:parking@rutland.gov.uk).

If you have any queries please call 01572 758406.

Details of the proposed scheme	
Requesting Town Council/ Parish Council/ Parish Meeting	
Ward that the proposal sits within	
Origin of request: Delete as applicable	Town Council, Parish Council or Parish Meeting/ Resident with no parish representation (other)  Where answer is other, please specify below:
Scheme description – please provide details of what measures/ scheme you are proposing.	Re-painting of our white T-bar line across our driveway and double yellow lines to be added from the end of white line around corner to end of Park Lane
Location – please provide a written description of the location. A sketch/ map of the location is requested overleaf.	Park Lane, Oakham. Photo's included.

## Supporting information

If any supporting information or documents are being provided with this form, please list these in the space below. Please ensure that the associated documents are suitably titled.

Photograph to show the type of parking we encounter on a regular basis due to no yellow lines. On this occasion I was totally blocked in and needed to take my 5 year old son to hospital. Luckily I was able to get a lift with a family member (on this occasion).

## Contact details

Please provide contact details for correspondence regarding this application.

<b>Main contact:</b>	Lisa Hamilton
<b>Email:</b>	Lisa@shirley.com
<b>Telephone:</b>	09903 729005
<b>Postal address:</b>	3 Ballymore Road, Coleraine, Co. Lond.

## Declaration:


I confirm that the information provided in this form is correct, and that the Town Council/ Parish Council/ Parish Meeting are in support of the proposal outlined within it.

Signature of the Chair or Clerk of the Town Council/Parish Council/ Parish Meeting

Date of submission:

White line also needs repainting.

Google Maps Oakham, England




Our driveway

Image capture: Oct 2015 © 2016 Google

and white T-bar line.

(3 Barleythorpe Road. Access on Park Lane).

Street View - Oct 2015



Proposed area for double yellow lines

# Google Maps Park Ln




Image capture: Nov 2015 © 2015 Google

Oakham, England  
Street View - Nov 2015

*proposal for  
double yellow  
lines*

*our  
driveway*





Car causing me to  
be totally blocked in



My  
car

G(iii)



Rutland  
County Council



**Parking Review - Scheme Proposal Form**

The Parking Review is an annual process and the cut-off date for the receipt of requests to be considered is 31<sup>st</sup> August each year. Once changes are approved they can take up to 12 months to appear on-street. New parking restrictions or modifications will only be considered if they are made by one of the following:

- A town council, parish council or parish meeting.
- A resident of a parish where there is no parish council or parish meeting, subject to them demonstrating that they have 8 assenters from the local community. Assenters must be on the electoral roll for the parish where the scheme is being considered.
- Businesses or organisations where they can demonstrate at least 50% support from the owners or occupiers of the other properties fronting the highway where the parking restrictions are proposed.


All proposals should be submitted by completing and returning this form using the contact details provided below. Upon receiving the completed form Parking will then add the request to a schedule of requests for annual review by Cabinet. **Please return completed forms to Parking, Rutland County Council, Catmose, Oakham, Rutland, LE15 6HP or email them to: [parking@rutland.gov.uk](mailto:parking@rutland.gov.uk).**

If you have any queries please call 01572 758406.

Details of the proposed scheme	
Requesting Town Council/ Parish Council/ Parish Meeting	TOWN COUNCIL?
Ward that the proposal sits within	WEST WARD?
Origin of request: Delete as applicable	Town Council, Parish Council or Parish Meeting/ Resident <del>with no parish representation / other</del>  Where answer is other, please specify below:
Scheme description - please provide details of what measures/ scheme you are proposing.	REMAIN EXISTING T BAR AT DRIVE ENTRANCE TO 3 BARRIERS THERE RD IS ON PARK NAME, OAKHAM PUT DOUBLE YELLOW LINES FROM T BAR TO DRIVE ENTRANCE TO ASH AND HAWTHORN COTTAGES. THIS WITH AVOID RESTRICTING ACCESS BY LARGE VEHICLES IN EMERGENCY, WASTE COLLECTING, AND PEOPLE WHO PARK CARS THERE ALL DAY, THESE CAUSE PROBLEMS FOR ABACUS HIRE CENTRE, AND LOCAL RESIDENTS ALL DAY, EVERY DAY.
Location - please provide a written description of the location. A sketch/ map of the location is requested overleaf.	SEE ATTACHED PHOTOS.

2016

Google Maps Oakham, England




Google

Image capture: Oct 2015 © 2016 Google

PROPOSED NO PARKING RESTRICTIONS,  
 I.E. WHERE DRAWN LINES ARE

Street View - Oct 2015






Google Maps Park Ln



Oakham, England

Street View - Nov 2015

Image capture: Nov 2015 © 2016 Google



Two yellow, (no parking lines) on this corner, to entrance of ash and Hawthorne cottages both of these cottages are for permanent residence of disabled people, ie some are wheelchair bound, and partially sighted.

## Supporting information

If any supporting information or documents are being provided with this form, please list these in the space below. Please ensure that the associated documents are suitably titled.

TWO PRINTOUTS OF GOOGLE STREET MAPS OF  
PARK LANE, OAKHAM. HEIS 6PG.

## Contact details

Please provide contact details for correspondence regarding this application.

Main contact:

Email:

Telephone:

Postal address:

Ms. Mona Hunt  
about:mail@...  
01522 756350  
PARK LANE, OAKHAM, OX20 2JG  
PARK LANE, OAKHAM, OX20 2JG

## Declaration:

I confirm that the information provided in this form is correct, and that the Town Council/ Parish Council/ Parish Meeting are in support of the proposal outlined within it.

Signature of the Chair or Clerk of the Town Council/Parish Council/ Parish Meeting

Date of submission: